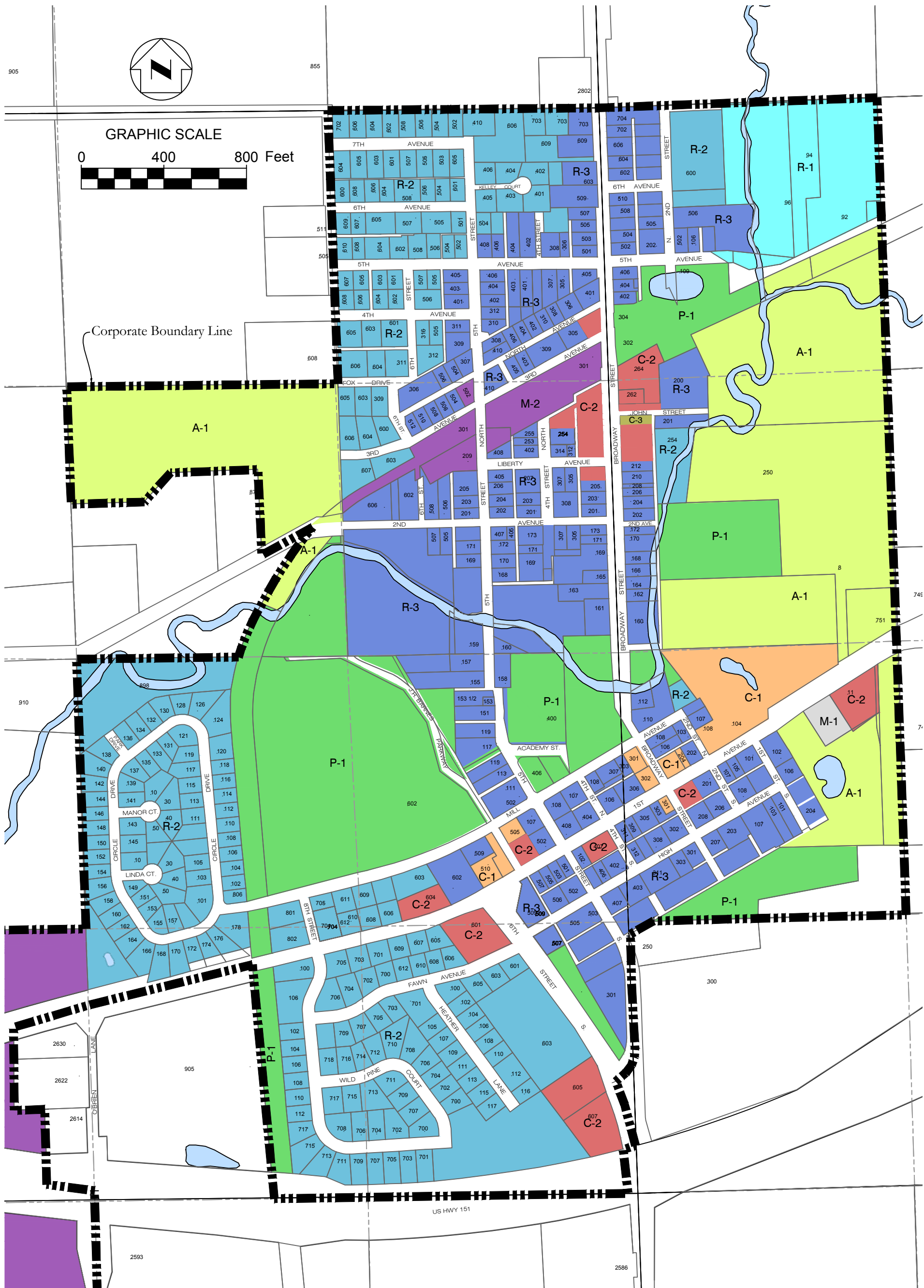




GRAPHIC SCALE














Corporate Boundary Line



Zoning Districts

Springville, Iowa

Prepared by Shoemaker & Haaland
As adopted April 15, 2019

- | | |
|--|---|
|  Agricultural |  C-1 Central Business District |
|  R-1 Low Density Single Family Residential |  C-2 Highway Commercial |
|  R-2 Medium Density Single Family Residential |  C-3 Mixed Use Commercial Residential District |
|  R-3 Multi-Family Residential |  M-1 Light Industrial |
|  R-4 Mobile Home Park (Not Used) |  M-2 Heavy Industrial |
| |  Public Use |